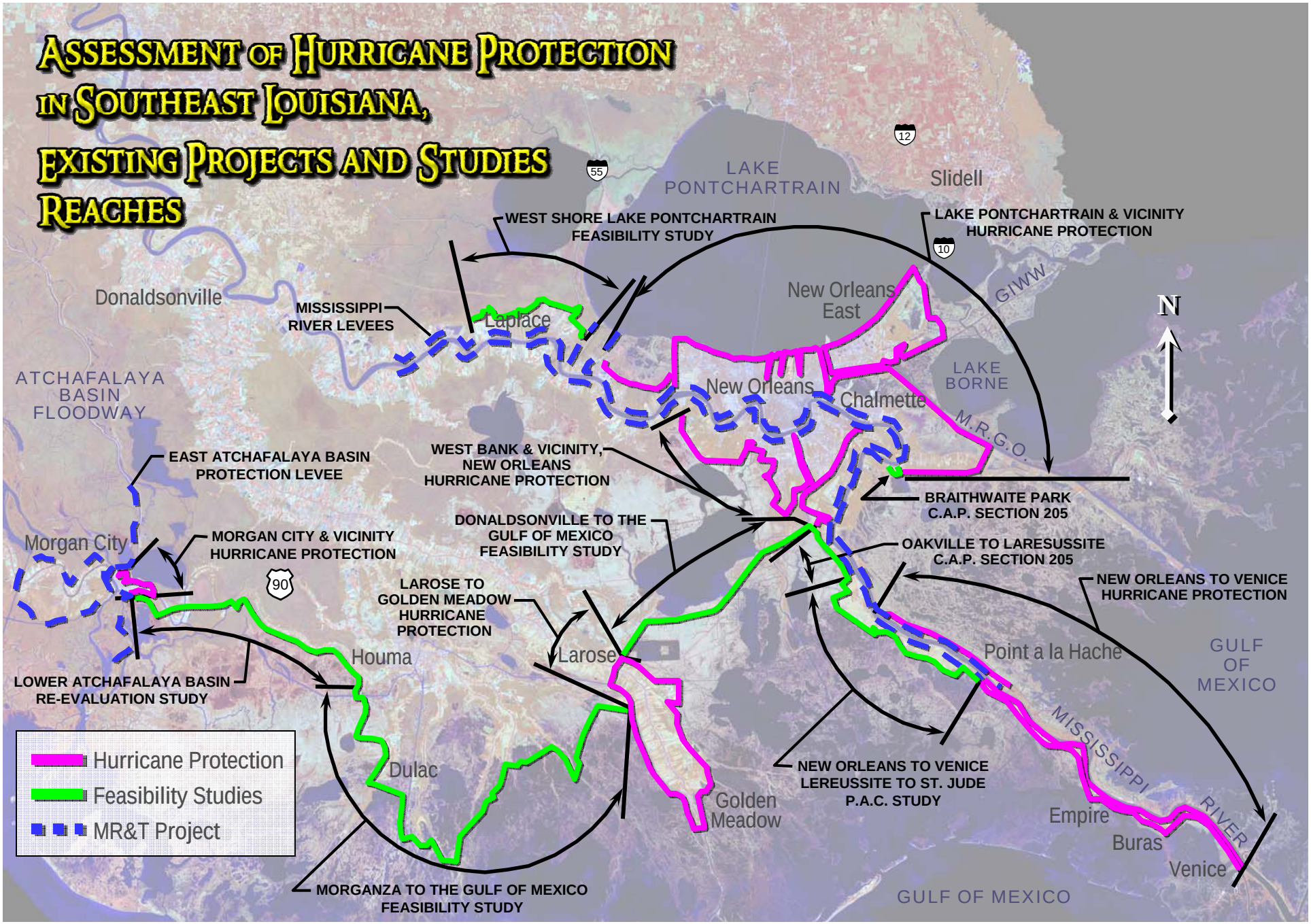
ASSESSMENT OF HURRICANE PROTECTION IN SOUTHEAST LOUISIANA, EXISTING PROJECTS AND STUDIES REACHES
LAKE PONTCHARTRAIN
Slidell
WEST SHORE LAKE PONTCHARTRAIN FEASIBILITY STUDY
LAKE PONTCHARTRAIN & VICINITY HURRICANE PROTECTION
Donaldsonville
MISSISSIPPI RIVER LEVEES
Laplace
New Orleans East
GIWW
N
ATCHAFALAYA BASIN FLOODWAY
New Orleans
Chalmette
LAKE BORNE
M.R.G.O.
EAST ATCHAFALAYA BASIN PROTECTION LEVEE
WEST BANK & VICINITY, NEW ORLEANS HURRICANE PROTECTION
BRAITHWAITE PARK C.A.P. SECTION 205
DONALDSONVILLE TO THE GULF OF MEXICO FEASIBILITY STUDY
Morgan City
MORGAN CITY & VICINITY HURRICANE PROTECTION
OAKVILLE TO LARESUSSITE C.A.P. SECTION 205
NEW ORLEANS TO VENICE HURRICANE PROTECTION
LAROSE TO GOLDEN MEADOW HURRICANE PROTECTION
Houma
Larose
Point a la Hache
GULF OF MEXICO
LOWER ATCHAFALAYA BASIN RE-EVALUATION STUDY
MISSISSIPPI RIVER
Hurricane Protection
Feasibility Studies
MR&T Project
Dulac
NEW ORLEANS TO VENICE LEREUSSITE TO ST. JUDE P.A.C. STUDY
Golden Meadow
Empire
Buras
Venice
MORGANZA TO THE GULF OF MEXICO FEASIBILITY STUDY
GULF OF MEXICO

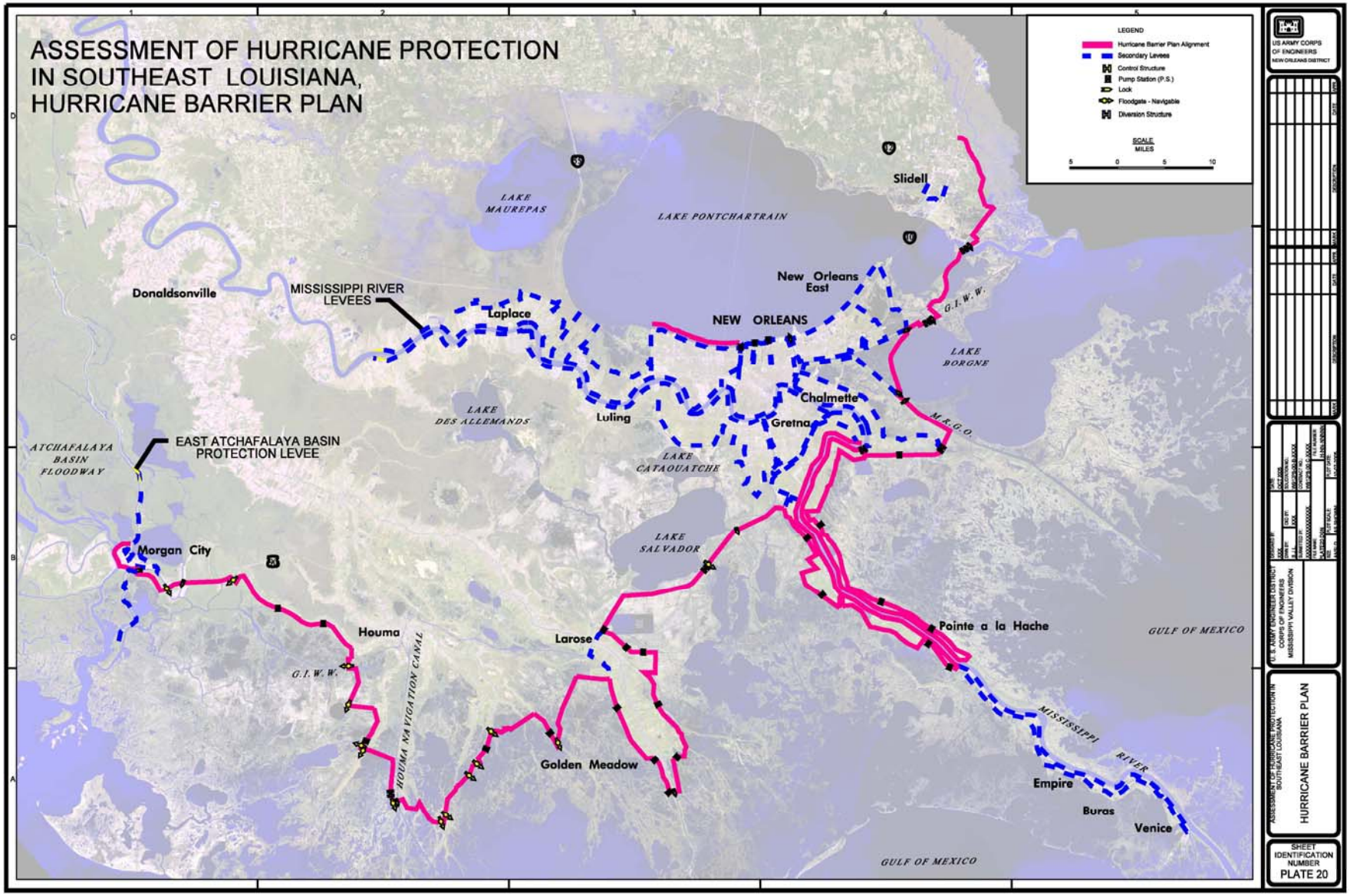
ASSESSMENT OF HURRICANE PROTECTION
IN SOUTHEAST LOUISIANA,
HURRICANE BARRIER PLAN
LEGEND
Hurricane Barrier Plan Alignment
Secondary Levees
Control Structure
Pump Station (P.S.)
Lock
Floodgate - Navigable
Diversion Structure
SCALE
MILES
5 0 5 10
LAKE MAUREPAS
LAKE PONTCHARTRAIN
Slidell
New Orleans East
NEW ORLEANS
G.I.W.W.
LAKE BORGNE
Donaldsonville
MISSISSIPPI RIVER LEVEES
Laplace
LAKE DES ALLEMANDS
Luling
Chalmette
Gretna
M.R.G.O.
LAKE CATAOUATCHE
ATCHAFALAYA BASIN FLOODWAY
EAST ATCHAFALAYA BASIN PROTECTION LEVEE
Morgan City
LAKE SALVADOR
Houma
HOUMA NAVIGATION CANAL
Larose
Golden Meadow
Pointe a la Hache
GULF OF MEXICO
MISSISSIPPI RIVER
Empire
Buras
Venice
GULF OF MEXICO
US ARMY CORPS OF ENGINEERS
NEW ORLEANS DISTRICT
U.S. ARMY ENGINEER DISTRICT
CORPS OF ENGINEERS
MISSISSIPPI VALLEY DIVISION
ASSESSMENT OF HURRICANE PROTECTION IN SOUTHEAST LOUISIANA
HURRICANE BARRIER PLAN
SHEET IDENTIFICATION NUMBER
PLATE 20

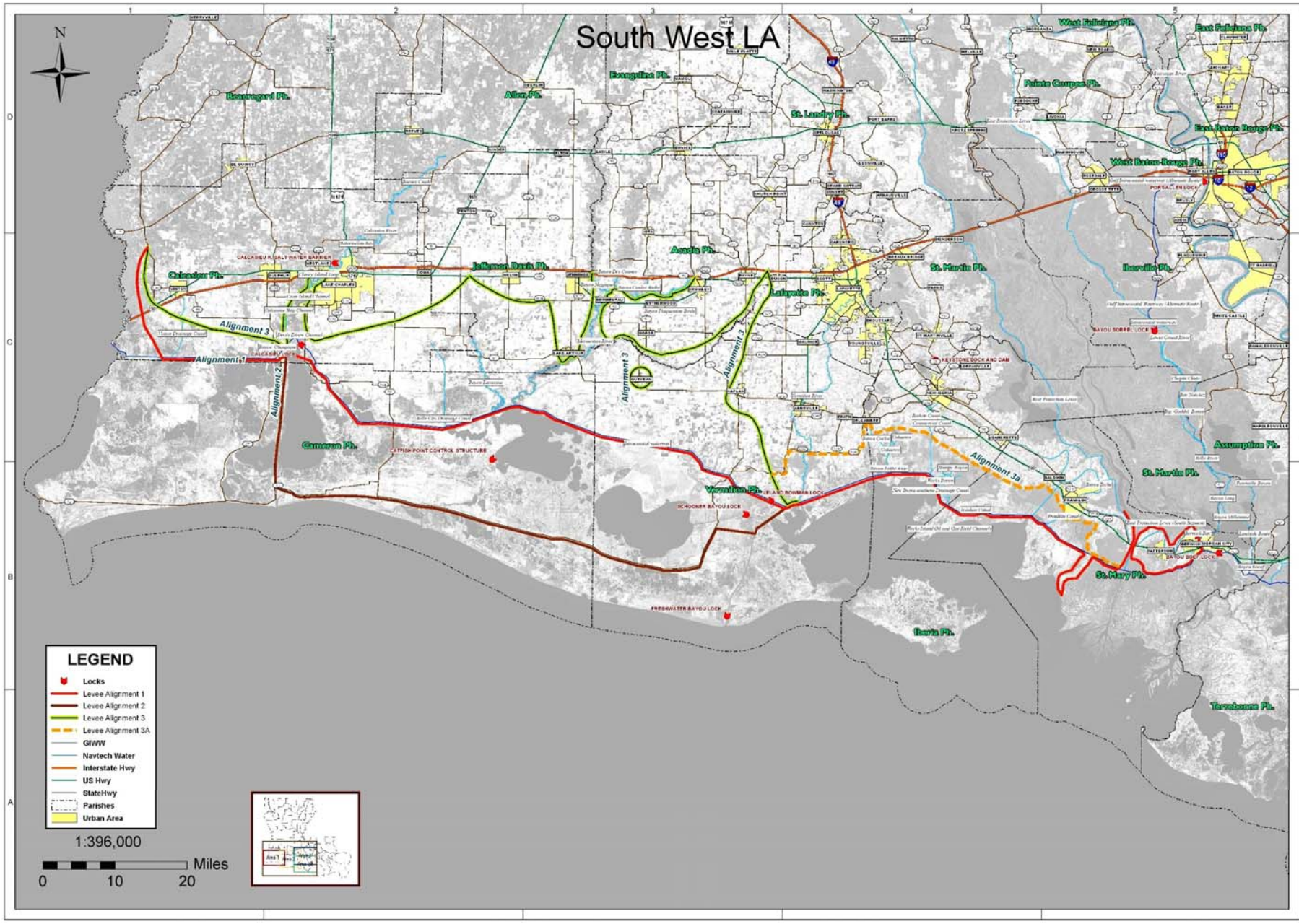

U.S. ARMY CORPS OF ENGINEERS
NEW ORLEANS DISTRICT

MARK	DESCRIPTION	DATE	APPR.	MARK	DESCRIPTION	DATE	APPR.

U.S. ARMY ENGINEER DISTRICT
CORPS OF ENGINEERS
MISSISSIPPI VALLEY DIVISION

DESIGNED BY: DATE: MM/DD/YYYY
DRAWN BY: M. Shields
CHKD BY: K. Kirk
SOLICITATION NO.: W912P8-XX-B-XXXX
CONTRACT NO.: W912P8-XX-C-XXXX
SUBMITTED BY: DATE: MM/DD/YYYY
FILE NO.: H:\HLH\HHHH
FILE NAME: South West LA.mxd
SCALE: AS SHOWN
PLOT DATE: MM/DD/YYYY

South West Louisiana
Area 1, 2, 3, 3B

SHEET IDENTIFICATION NUMBER
C-XX